


# DISTRICT COUNCILS COLLABORATIVE OF SAINT PAUL AND MINNEAPOLIS

D-6 North End ♦ D-7 Frogtown ♦ D-8 Summit-University ♦ D-11 Hamline-Midway ♦ D-12 St. Anthony Park  
D-13 Union Park ♦ D-14 Macalester Groveland ♦ D-17 CapitolRiver ♦ Prospect Park East River Road  
Southeast Como ♦ Marcy Holmes ♦ West Bank ♦ University District Improvement Association



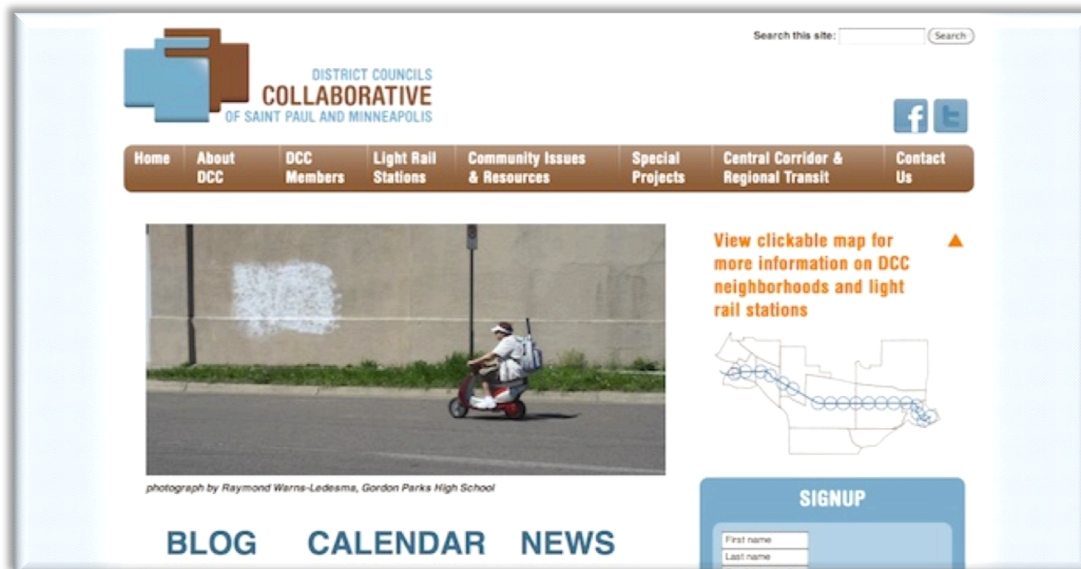
## DCC WEBSITE OVERVIEW

www.dcc-stpaul-mpls.org

Central Corridor Resource Center ♦ 1080 University Avenue W., Saint Paul

651-528-8165

THE DCC WEBSITE IS YOUR NAVIGATION GUIDE TO THE CENTRAL CORRIDOR!



It can be hard to wrap your arms around the Central Corridor Light Rail Project and all of the activities directly and indirectly related to it. With so many different agencies, organizations and institutions working to bring change to our region it can be difficult to know where to go to find information.

The DCC website offers many ways to stay informed and connected to events and issues happening all along the Central Corridor Alignment. Read our monthly update and daily blogs. Check out the events calendar. Connect to one of the district councils or neighborhood organizations that are members of the DCC. Access information about each light rail station, or learn more about the issues that are affecting our communities related to LRT.

**Find the blue Sign-up box on our homepage and subscribe to our monthly newsletter or learn about opportunities to get involved!**

**SIGNUP**

First name  
Last name  
Email (required)  
Zip code (required)

Choose one or more interests

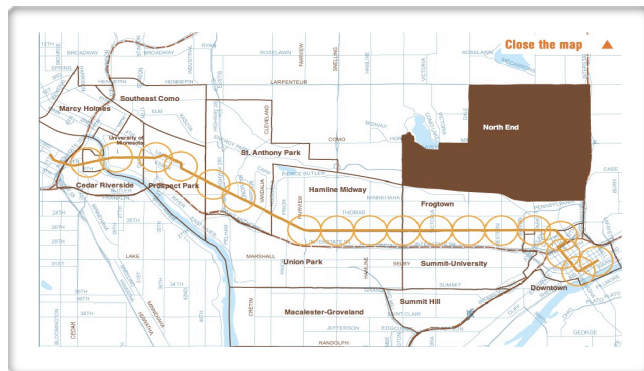
E-mail List  
 Opportunities to Get Involved

Save

The District Councils Collaborative of Saint Paul and Minneapolis wishes to gratefully acknowledge funding support from the Saint Paul Foundation, F.R. Bigelow Foundation, John S. and James L. Knight Foundation and McKnight Foundation, which makes our work possible.

## Clickable Navigation Map

Find information about DCC the 14 member organization neighborhoods or 18 LRT stations by clicking on an interactive map.



## DCC Member Organizations

The member organization page lists all of the DCC member organizations, their contact information, and a summary of the neighborhood. There are also links to the Ramsey County Historical Society's Neighborhood Profiles.

## Light Rail Stations

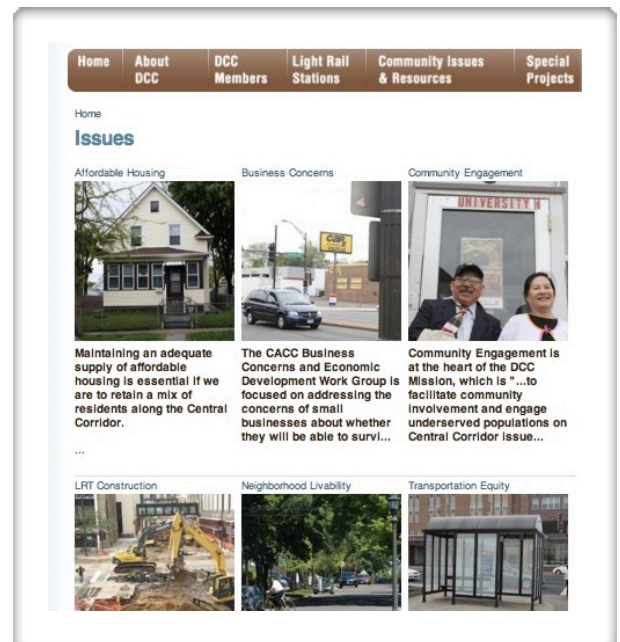
Each Central Corridor station has its own page detailing the plans for that station. Station pages include graphics and maps of the future station, links to the district councils or neighborhood organizations close to that station, links to station area plans, links to public art plans, and information about connectivity for pedestrians, bike riders, and buses.

## Issues

Read about the major issues surrounding neighborhood livability and the Central Corridor project. Issue pages include information about DCC concerns and accomplishments on the issue and link to Community Agreements Coordinating Committee (CACC) workgroup pages detailing their work on topics within that issue.

## Special Projects

Visit the Special Projects page and learn about the CACC and the Stops for Us Campaign, winner of a 2010 Environmental Protection Agency National Environmental Justice Award.



## Facebook and Twitter

The DCC now has both Facebook and Twitter pages that are linked to our website. The DCC homepage includes a section called "What do you think?" that gives visitors the opportunity on our Facebook Discussion Forum.



**Like us on Facebook | Follow us at twitter/DCCstpaulmpls**